FOUILLES

CLASS. FILES

OPERÉES A AÏN-KEBÏRA
PROVINCE DE CONSTANTINE
ALGÉRIE

MARS AVRIL

avec 22 Planches, croquis et 3 cartes des lieux.
1876

par E. VINCENT. Lieutenant au 33me

Régiment d'infanterie, détaché aux affaires

indigènes d'Algérie. Membre corres.

pondant de l'académie d'Hippone

ALBUM

1877

Digitized by the Internet Archive
in 2018 with funding from
Getty Research Institute

https://archive.org/details/fouillesopereesa02vinc

PLANCHE IV



PLANCHE V

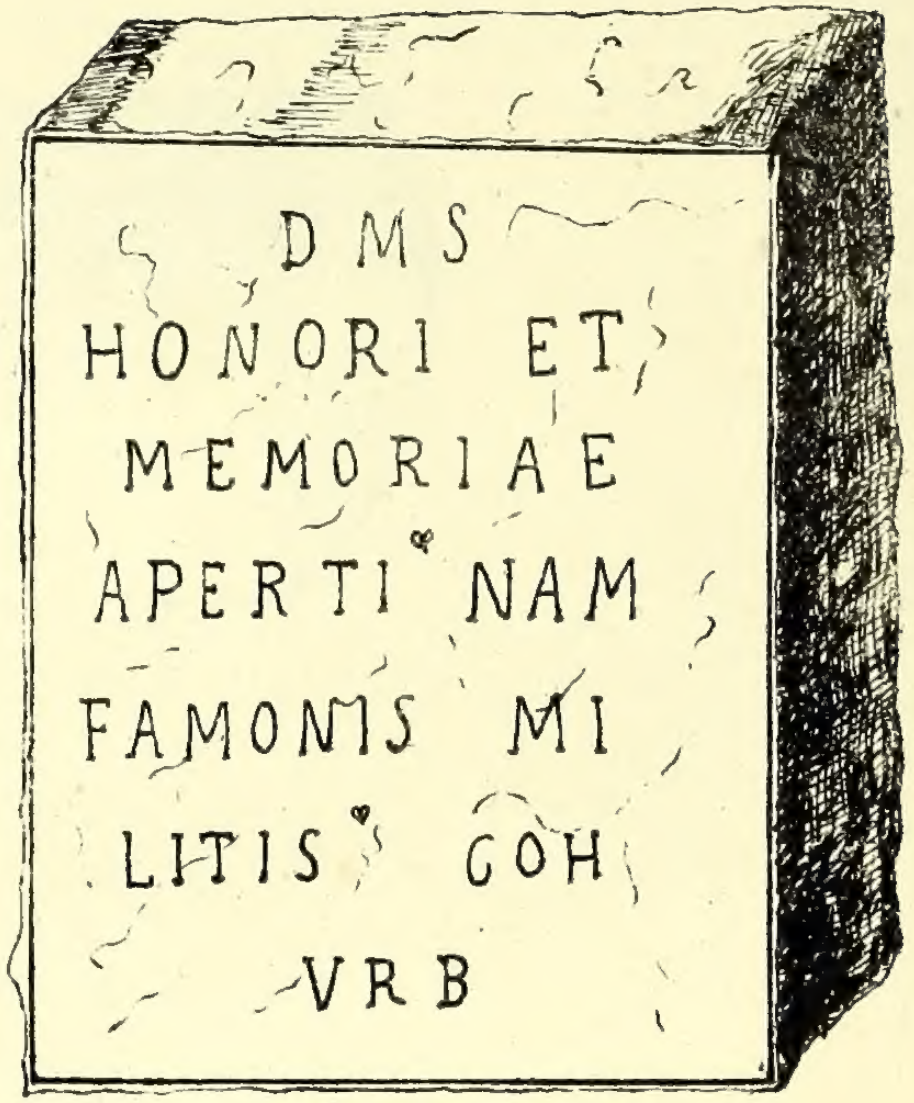

PLANCHE VI



PLANCHE VII



PLANCHE VIII



PLANCHE IX

PLANCHE X

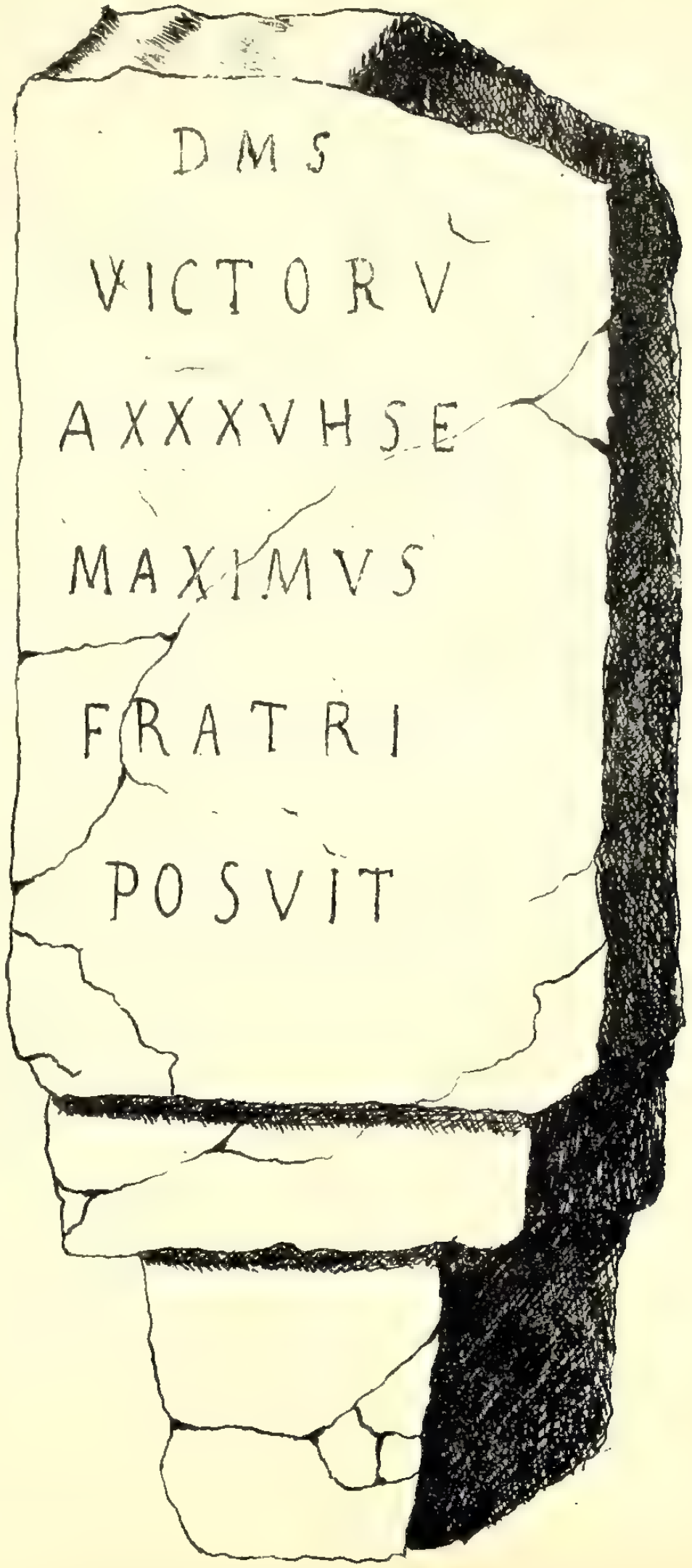

PLANCHE XI

PLANCHE XII

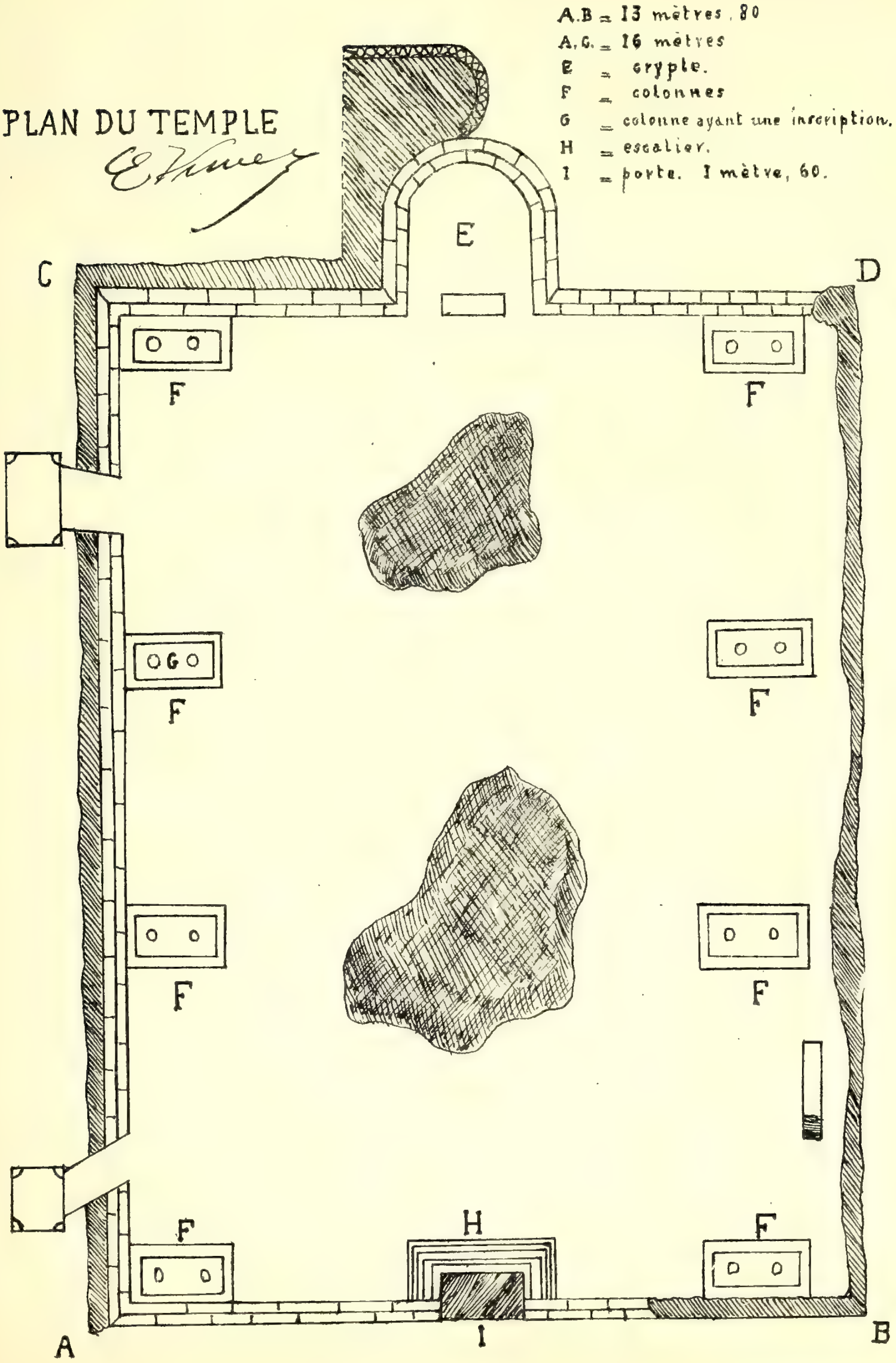
PLAN DU TEMPLE
A.B = 13 mètres, 80
A.C. = 16 mètres
E = crypte.
F = colonnes
G = colonne ayant une inscription.
H = escalier.
I = porte. 1 mètre, 60.
E
C
D
F
F
OGO
F
F
F
F
F
H
F
A
I
B

PLANCHE XIII



PLANCHE XIV


D M
L·SITT T
V R B A
I V N I C
V A X V

R R O S A E F E I N
M·CORDIVS
T E S V A P E C V N I A

PLANCHE XV

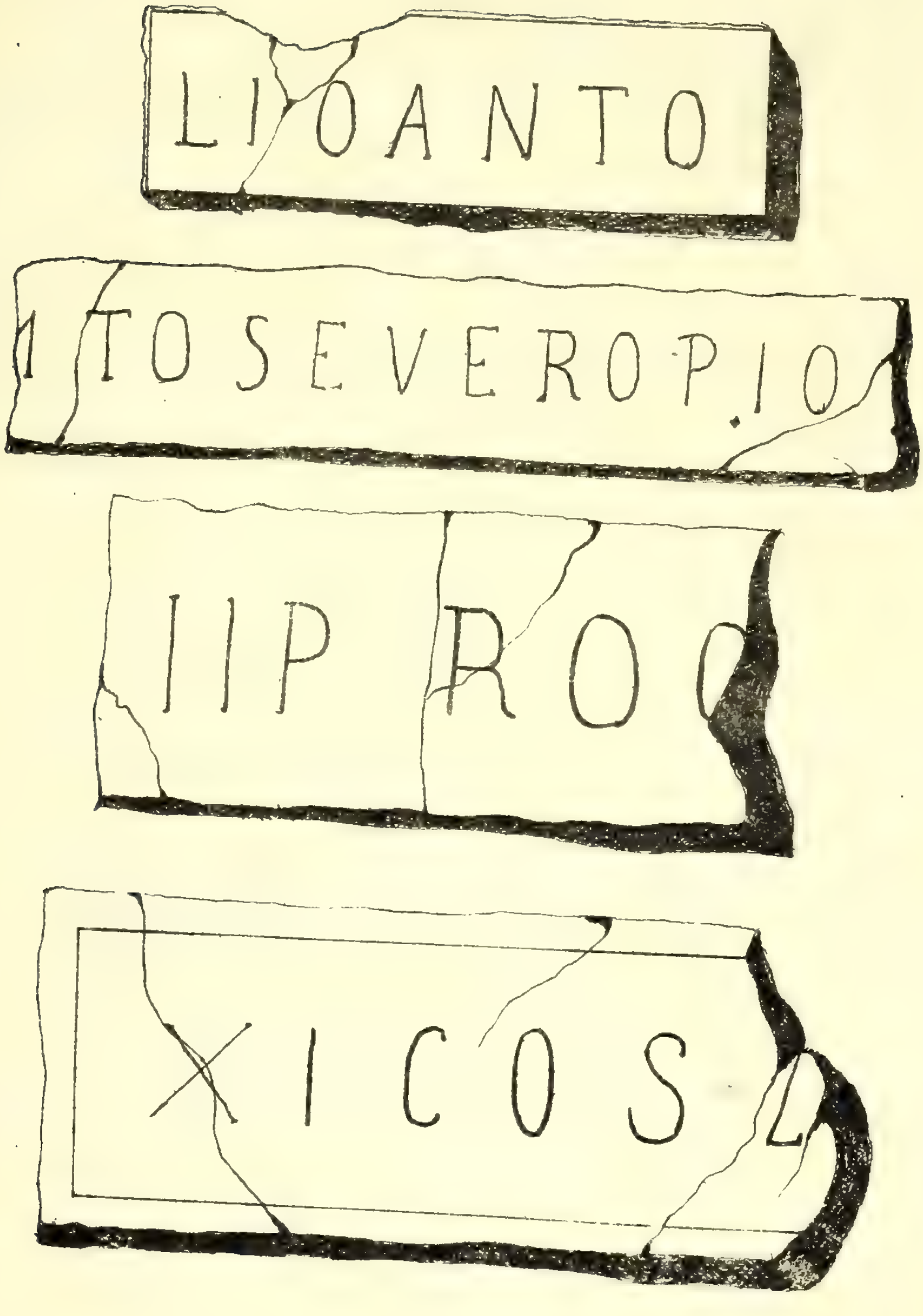

PLANCHE XVI





PLANCHE XVII

PLANCHE XVIII



PLANCHE XIX

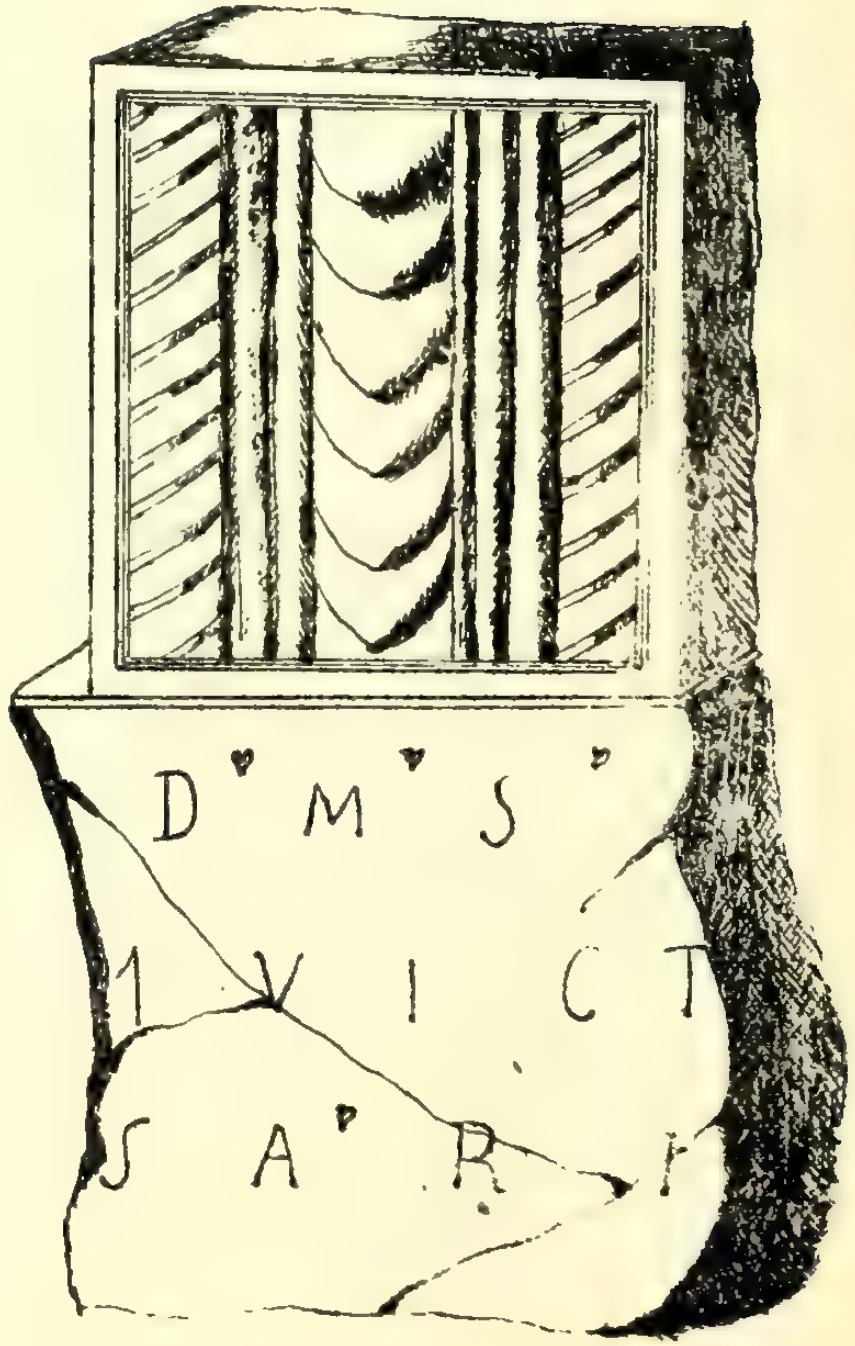

PLANCHE XX

PLANCHE XXI

Perspective du Temple romain vu du côté gauche.

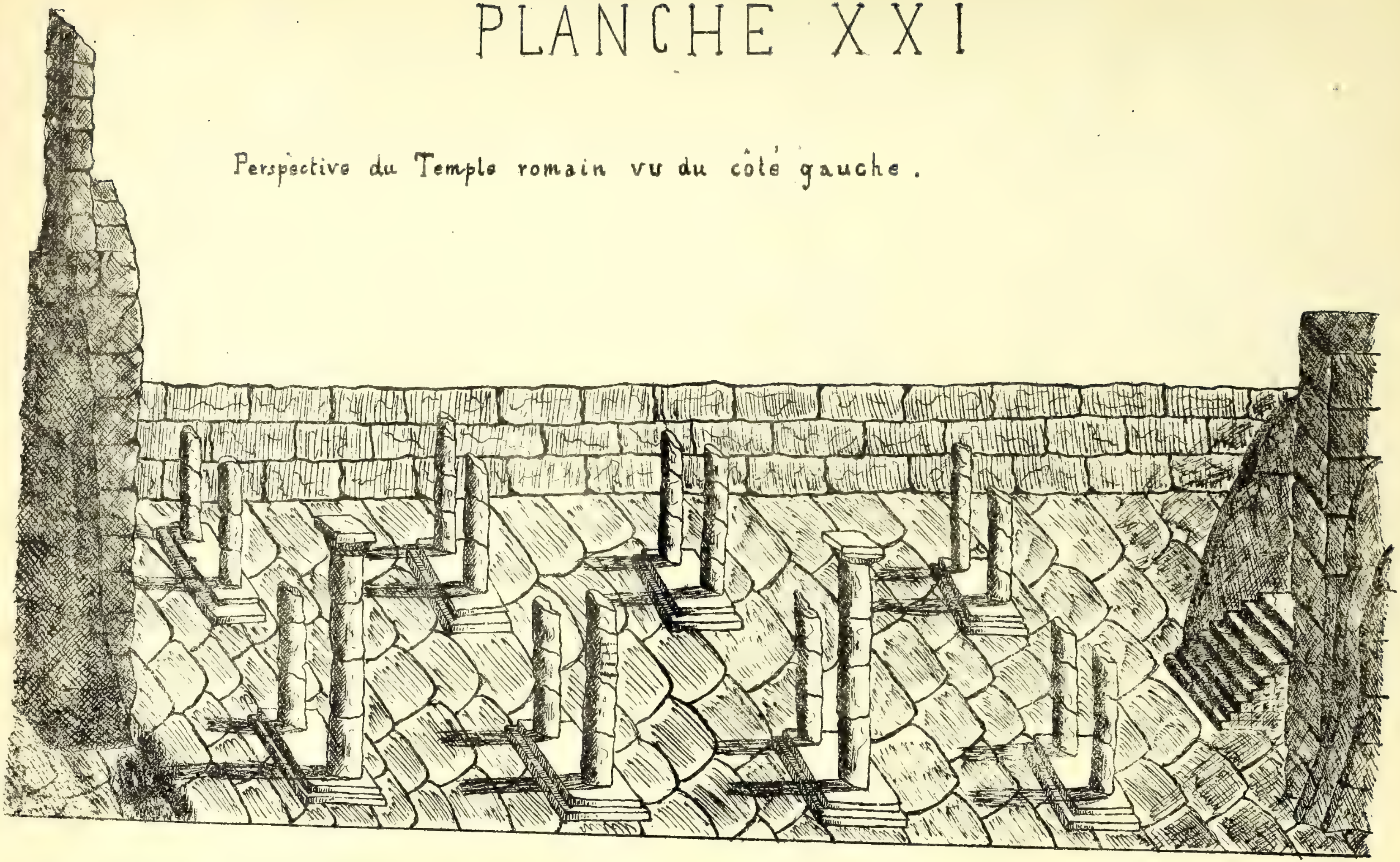

PLANCHE XXII



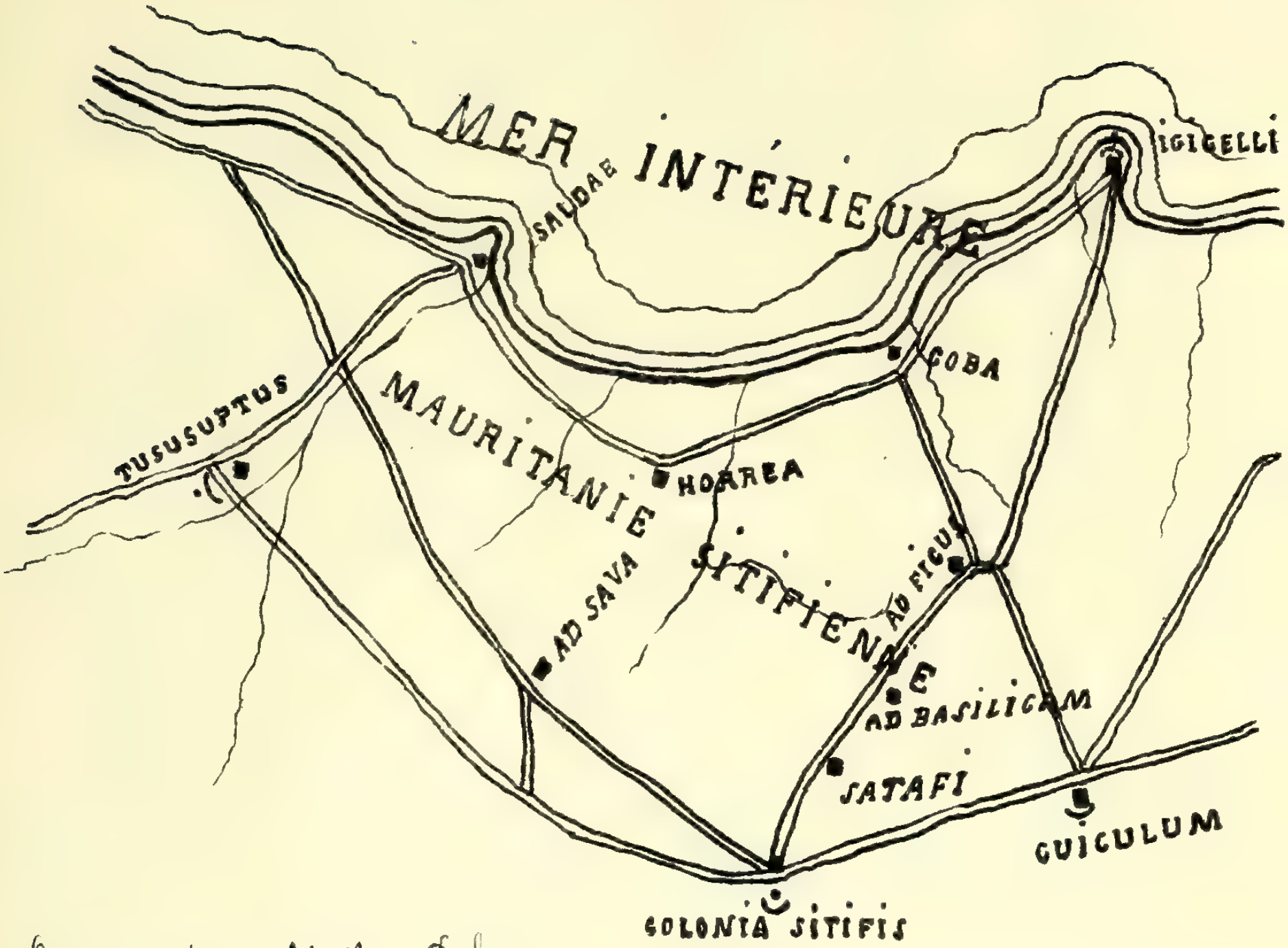

Carte extraite de l'Atlas Dufour.

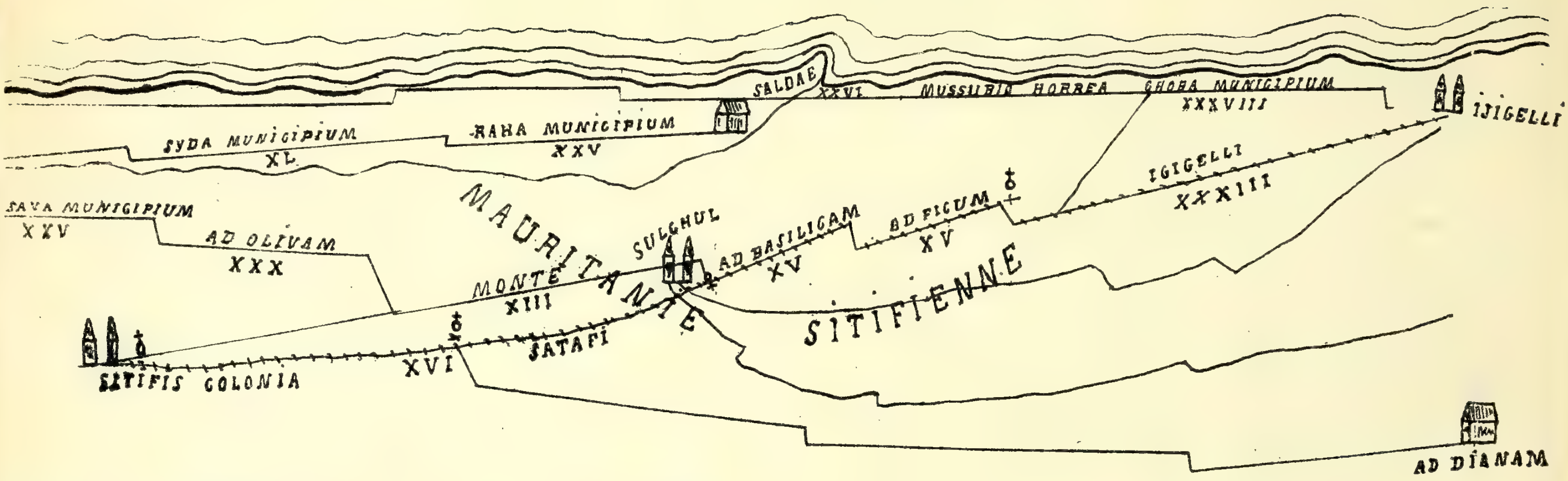

Extrait des tables de Peutinger, copié sur une édition de 1730. Ch. Vincent

CROQUIS au $\frac{1}{400000}$ des environs d'Ain Kébira.

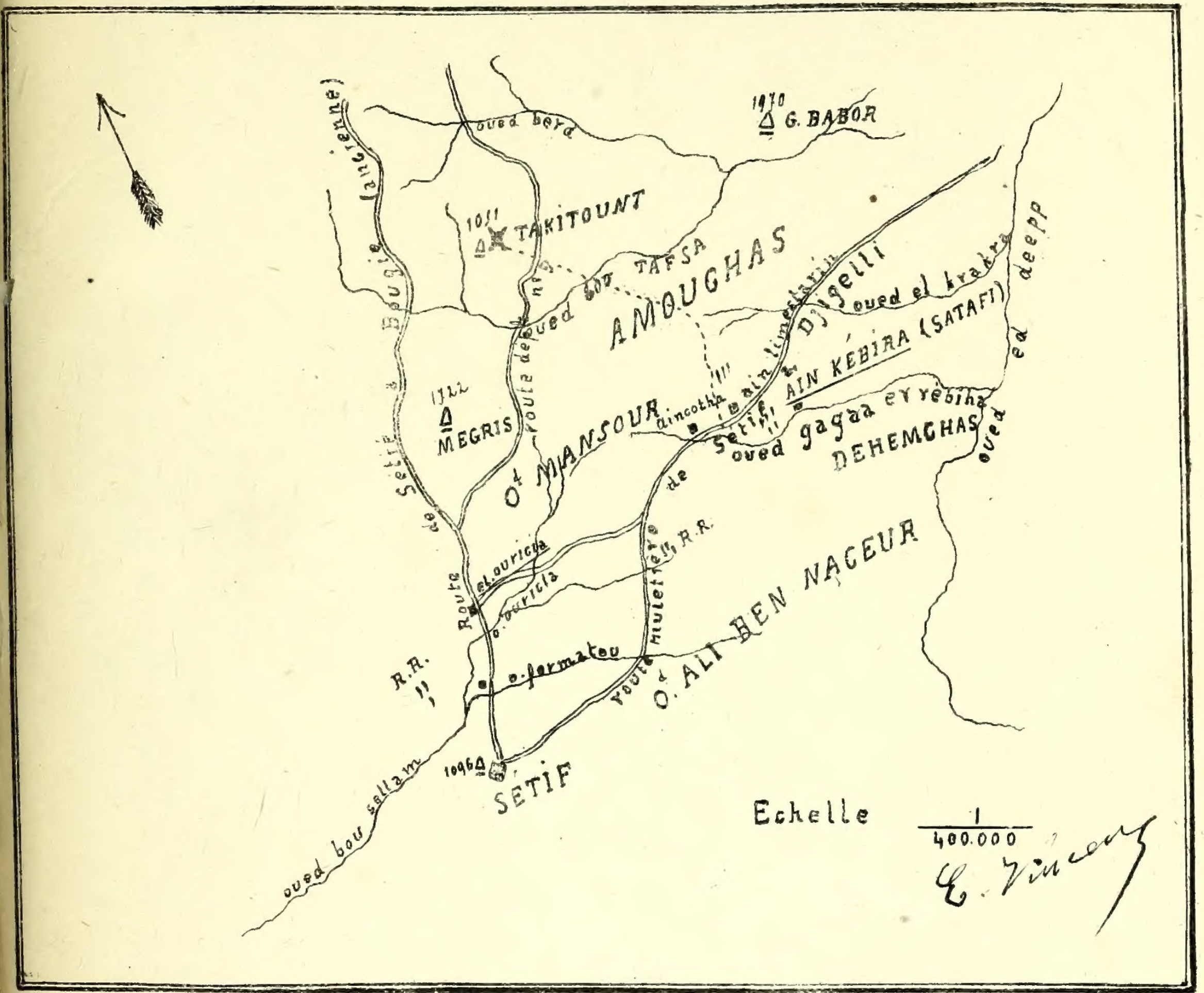

Légende.

- Δ Points géodésiques
- ▫ Fontaines
- .... Sentiers
- Routes
- Fort
- Ruines
- □ Ville
- ▪ Villages
- Cours d'eau

—SITUATION—

Latitude. N. 36° 48'

Longitude O. 3°. 10'. 20"

—NOTE—

Ain Kébira fait partie de l'azel Ouled Sidi Ali, tribu des Dehemchas, annexe de Takitount, subdivision Sétif.
Ce point est distant d'environ 25k de Sétif et de 16k de Takitount.

2643-734 v.2

Presse autographique du 33me Régiment de Ligne.

Tiré à 32 exemplaires

C. Chevallot